


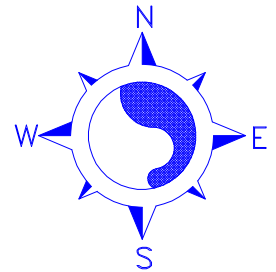
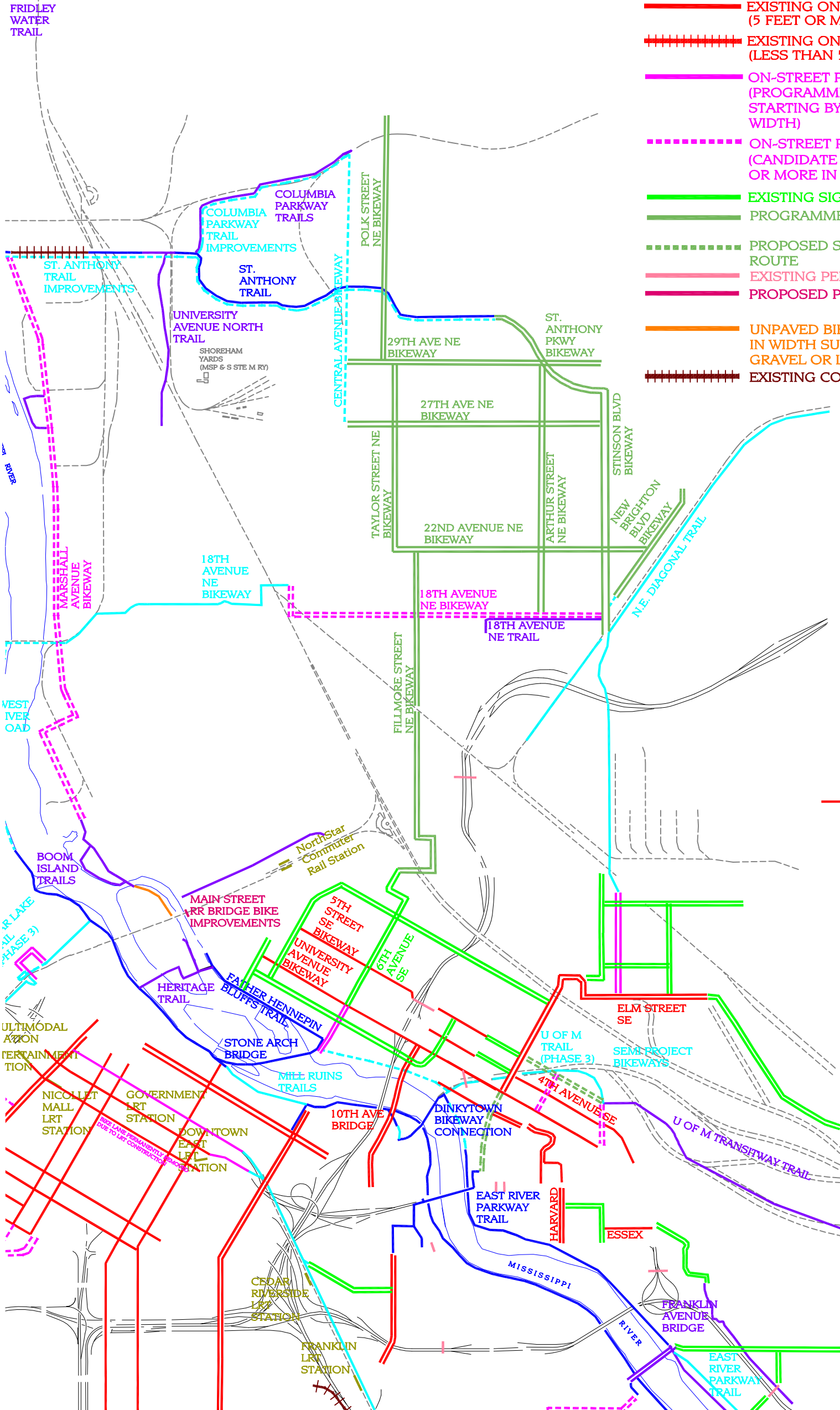


CITY OF MINNEAPOLIS 5-YEAR BIKEWAYS PLAN NORTHEAST QUADRANT MINNEAPOLIS CITY COUNCIL AND MPRB APPROVED JUNE 2001

-  EXISTING OFF-STREET PAVED BIKE TRAIL (BIKES AND PEDESTRIANS SEPARATED - BIKEWAY 4 FEET OR MORE PER DIRECTION)
-  EXISTING OFF-STREET PAVED BIKE TRAIL (SHARED USE TRAIL - TRAIL 8 FEET OR MORE IN WIDTH)
-  EXISTING OFF-STREET PAVED BIKE TRAIL (SEPARATED TRAIL - BIKEWAY WIDTH LESS THAN 4 FEET PER DIRECTION)
-  EXISTING OFF-STREET PAVED BIKE TRAIL (SHARED USE TRAIL - TRAIL WIDTH LESS THAN 8 FEET WIDE)
-  PLANNED BIKE TRAIL (PROGRAMMED, CONSTRUCTION STARTING BY 2006)
-  PROPOSED BIKE TRAIL (CANDIDATE OFF-STREET FACILITY)
-  EXISTING ON-STREET STRIPED BIKE LANE (5 FEET OR MORE IN WIDTH)
-  EXISTING ON-STREET STRIPED BIKE LANE (LESS THAN 5 FEET IN WIDTH)
-  ON-STREET PLANNED BIKE LANE (PROGRAMMED, CONSTRUCTION STARTING BY 2006 - 5 FEET OR MORE IN WIDTH)
-  ON-STREET PROPOSED BIKE LANE (CANDIDATE ON-STREET FACILITY - 5 FEET OR MORE IN WIDTH)
-  EXISTING SIGNED ON-STREET BIKE ROUTE
-  PROGRAMMED ON-STREET BIKE ROUTE
-  PROPOSED SIGNED ON-STREET BIKE ROUTE
-  EXISTING PEDESTRIAN BRIDGE
-  PROPOSED PEDESTRIAN/BIKE BRIDGE
-  UNPAVED BIKE TRAIL (4 FEET OR MORE IN WIDTH SURFACE TO INCLUDE GRAVEL OR LIMESTONE)
-  EXISTING CONCRETE SIDEWALK TRAIL



1 MILE